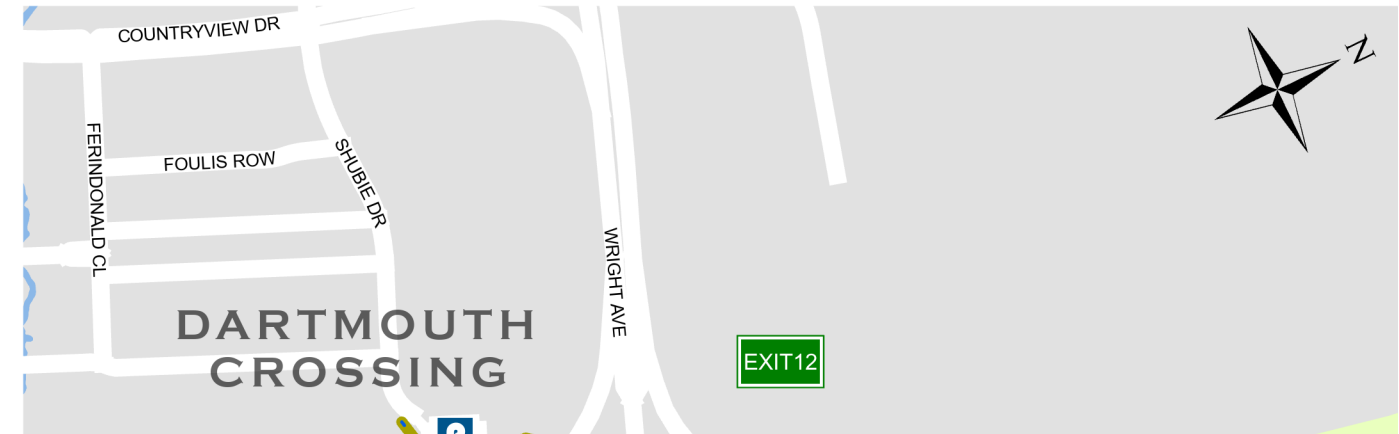
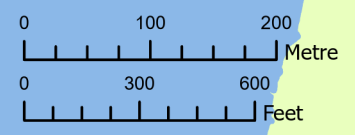


EXPLORE SHUBIE PARK (Legend)

- | | | |
|-------------------------------|--------------------|--|
| Adventure Earth Centre | Ballfield | Tennis Court |
| Boat Rental (Seasonal) | BBQ Pit | Tunnel |
| Canal Interpretive Sign | Campground | Washroom |
| Canal Lock | Dock & Boat Launch | Washroom (Seasonal) |
| Fairbanks Centre | Lookoff | Trans Canada Trail |
| Lemon Dogs Canteen (Seasonal) | Outdoor Gym | Walking Trail |
| Park Information | Playground | Off-Leash Trail |
| Parking Lot | Pump Track | Winter Maintained Trails |
| | Supervised Beach | Dog Off-Leash Area
6am - 10pm Daily |



Shubie Park Trail Guide



Welcome to Shubie Park from Councillor Tony Mancini District 6 - Harbourview, Burnside, Dartmouth East

Welcome to Shubie Park! A gem in the heart of Dartmouth, "The City of Lakes." What was once King George III's personal wood lot that provided masts for the Royal Navy has since become a 40 acre urban park.

Shubie Park sits between the shores of Lake Mic Mac and Lake Charles and is a popular recreational retreat for local residents and visitors throughout the year. There are several trails that offer a wonderful wilderness experience for hikers including an off-leash trail for pet owners. The Fairbanks Interpretive Centre features a scale model of canal lock mechanisms and various displays for history buffs; and there is a self-guided interpretive walk along a proption of the historic Shubenacadie Canal, constructed between 1826 and 1861.



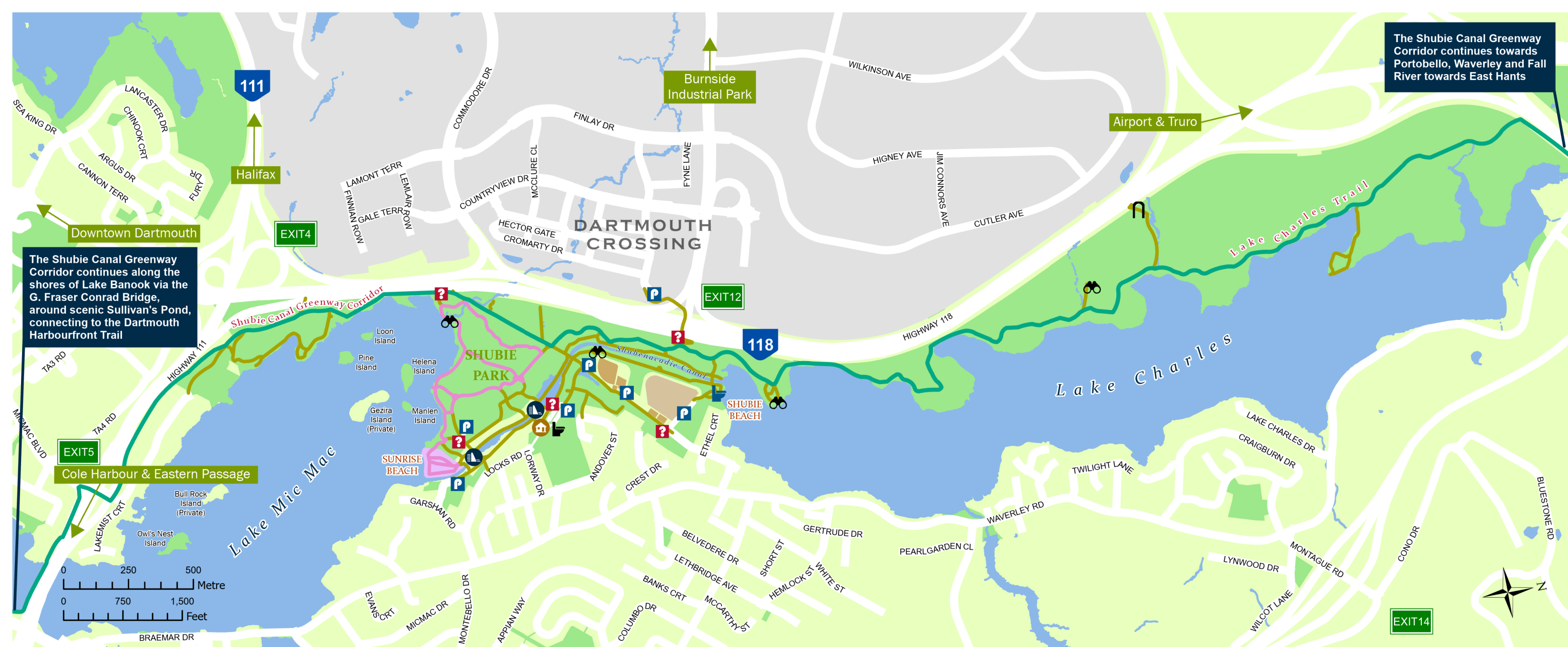
Shubie Park is an important asset which is co-owned by the Halifax Regional Municipality and the Province of Nova Scotia through the Canal Commission. The Municipality developed the park primarily as a green space; an area bordering Lake Charles was established with a beach, day use picnic area and campground. Many residents and visitors enjoy the peaceful year-round retreat provided by Shubie Park's urban forest.

I encourage all residents to get outdoors and get active. Plan to visit Shubie Park today!

Shubie Park dog off-leash trail & area rules

- Dogs must be on leash unless signs indicate otherwise
- Dogs must be in compliance with all animal by-laws and regulations, including any licensing regulations
- Owners must carry a leash at all times
- Dogs must come when called, and be in effective control at all times
- Dogs must be in sight at all times
- Owners can be held responsible for any damages or injuries caused by a dog in their care
- Dogs must not interfere with other park users
- Aggressive dogs, dogs in heat, and puppies under three months are not permitted in off-leash areas
- Pick up dog waste immediately
- Dogs must not disturb the peace by unreasonable barking





The Shubie Canal Greenway Corridor continues towards Portobello, Waverley and Fall River towards East Hants

The Shubie Canal Greenway Corridor continues along the shores of Lake Banook via the G. Fraser Conrad Bridge, around scenic Sullivan's Pond, connecting to the Dartmouth Harbourfront Trail

Cole Harbour & Eastern Passage

Getting to Shubie Park

The main entrance is at the Fairbanks Interpretive Centre, located at 54 Locks Rd, Dartmouth. Two kilometres from the junction of Highway 111 and Route 318.

Did you know Bus Route 55 stops along Waverley Rd?



Ask your bus driver for the Locks Rd, Shubie Campground or Lake Charles Trail stop

Contacts

Emergency: 911
 Information: 311
 Police non-emergency: (902) 490-5020
 Shubenacadie Canal Commission: (902) 462-1826
www.shubenacadiecanal.ca
 Shubie Campground: (902) 435-8328 shubiecampground.com

The Shubenacadie Canal

Shubie Park is part of the Shubenacadie Waterway, a 114 km system consisting of seven lakes and one river that connects Kjiptuk (Halifax Harbour) to Pekwitapa'qek (The Bay of Fundy). Within Shubie Park's well-maintained multi-use trails visitors can explore a significant amount of the Canal's built heritage including Lock 2, Lock 3 and the Deep Cut.

The Shubenacadie Canal Commission operate the Fairbanks Interpretive Centre, located at the main entrance to Shubie Park. The Fairbanks Centre features a working scale model of a canal lock along with newly renovated displays. The new exhibits feature the cultural and natural history of the waterway and offer new opportunities for hands-on engagement and learning. There is no charge for admission, but donations are welcome.



The Trans Canada Trail runs through Shubie Park. Visit TCTrail.ca for more information.



The Shubenacadie Canal System is now a National Historic Civil Engineering site.



Halifax Regional Municipality Recreation and Shubenacadie Canal Commission partner for Summertime Outdoor Adventure Day Camps.

An exciting series of outdoor summer adventure camps in the heart of Dartmouth, Shubenacadie Park! Programming includes canoe adventures, map and compass discovery, living history like early explorer and environmental learning for children and youth ages 6-14.

Contact Recreation Programming at (902) 490-4728 or visit halifax.ca/rec for more information.

